










PLEASANT HILL BLVD. & VANDALIA ROAD
PROJECT OVERVIEW MAP
FEBRUARY 2019



LEGEND

	EXISTING LEVEE		PROPOSED PONDS
	ROADWAY WORK		FLOODPLAIN
	PROPOSED REC TRAIL		